

Metaline Falls town site

Metaline town site

Oreille River
Pend

T39N R43E
T38N R43E






32 33
5 4

Map of MCM Riverfront Property Near Metaline, Pend Oreille County, Washington

Compiled and drawn by J. A. Morton
updated 8 September 2008

The Property is shown in solid yellow.
Base maps: DRG versions of USGS 7 1/2' topographic quadrangles Metaline and Metaline Falls, UTM Zone 11, NAD 27. Local topography shown with 40-ft contour interval, modified by field examination. Property boundaries compiled from Exhibit "A" of 1997 MCM-TCA Agreement, Master Title and Supplemental plats and Pintlir Corp. records. Roads compiled from USGS topo quads, USFS public maps and Pintlir Corp. records, modified by field examination.
This map is intended for general location purposes only - no recent survey data is included and the accuracy of details cannot be assured.

EXPLANATION

-  Photo point - arrow shows direction in which photo was taken, base of arrow is location from which photo was taken.
-  Flat area - extent is roughly approximated.
-  Underground workings.
-  Pole and overhead power line
-  Section corner - section lines and legal subdivisions also shown in red

